

## IVORIAN

Luc HANCE<sup>1</sup>, Edouard POTY<sup>2</sup> & François-Xavier DEVUYST<sup>3</sup>

(7 figures)

1. Carmeuse Coordination Center, Bd de Lauzelles, 65 – B-1348 Louvain-la-Neuve, Belgium; E-mail: luc.hance@skynet.be
2. Service de Paléontologie animale, Université de Liège, Bâtiment B18, Allée du 6 août, Sart Tilman, B-4000 Liège; E-mail: e.poty@ulg.ac.be
3. Department of Geology, Trinity College, Dublin 2, Ireland; E-mail: devuyst@hotmail.com

**ABSTRACT.** The Ivorian Substage is the upper division of the Tournaisian. Its base, emended in this paper, corresponds to the first appearance of the conodont *Polygnathus communis carina* in the Yvoir railway station section. Its top is defined by the base of the Moliniacian Substage which corresponds now to the base of the Viséan. The Ivorian is characterized by a rich and diversified conodont fauna throughout and by a diversification of the foraminifers in its upper part. It is therefore very well zoned and precisely correlated across the Franco-Belgian Basin and beyond. Its upper boundary is marked by a drastic reduction of the conodont fauna and the disappearance of selected Tournaisian foraminiferal taxa. Ivorian sedimentation reflects the evolution of the Namur-Dinant Basin from a homoclinal ramp in the early Tournaisian to a broad shelf of regional extent in the late Tournaisian. Waulsortian buildups started growing in the distal part of the ramp during early Ivorian and formed a discontinuous barrier over the southwestern part of the Dinant Sedimentation Area. Distal peri-Waulsortian facies are dominated by cherty crinoidal wacke- to packstones, thick-bedded crinoidal packstones, grainstones and dolostones. An oolitic grainstone, the Avins Mbr of the Longpré Fm, caps the Ivorian succession in the inner shelf. Proximal peri-Waulsortian facies are cherty crinoidal wacke- to packstones and purplish blue, poorly fossiliferous wacke- to packstones.

**KEYWORDS:** Ivorian, Upper Tournaisian, Belgium, Lithostratigraphy, Biostratigraphy, Sequence Stratigraphy, Palaeogeography.

**Reference to this volume:** Hance, L., Poty, E. & Devuyt, F.X., 2006. Ivorian. In Dejonghe, L., ed., Current status of chronostratigraphic units named from Belgium and adjacent areas, *Geologica Belgica*, Brussels, 9/1-2: 117-122.

### 1. Name

Ivorian (English), Ivoriaan (Dutch), Ivorium (German), Ivorien (French).

### 2. Age

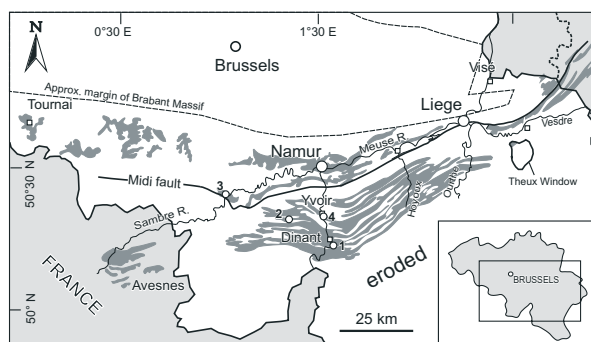
The Ivorian substage lasted about 6 Ma - 348 Ma to 342-342.5 Ma - according to Menning *et al.* (2000, 2001), but the age of the base of the Viséan (on top of the Ivorian) is placed at 345.3 +/- 2.1 Ma in the Geological Time Scale of Gradstein *et al.* (2004). These dates should be taken with caution, however, as data are scarce and poorly constrained biostratigraphically.

### 3. Authors

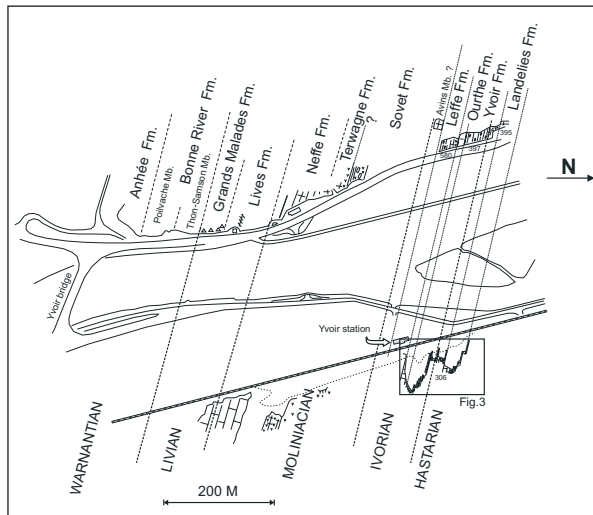
Conil *et al.*, 1977, p. 368 and tab. 1. « L'Ivorien commence à 0,45 m au-dessus de la base du Calcaire d'Yvoir. La coupe de la gare d'Yvoir, située vis-à-vis de la coupe de la route, sur l'autre rive, offre un parfait parallélisme dans tous les détails sédimentaires. »  
Emend, this paper.

### 4. Historical type area

The name of the substage is derived from the village of Yvoir, on the right bank of the Meuse River, between Namur and Dinant, in the Dinant Sedimentation Area (S.A.) (Fig. 1 ; Hance *et al.*, 2001). The Ivorian succession is very well exposed on both banks of the river (Fig. 2). The stratotype of the substage emend is the section exposed in the abandoned quarries located immediately south of the Yvoir railway station.



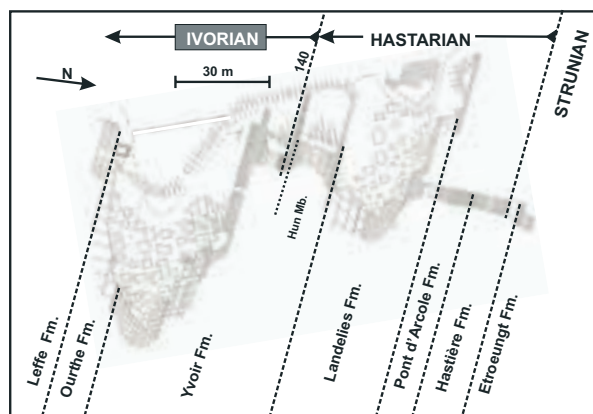
**Figure 1.** Location of Ivorian sections mentioned in the text. 1. Bayard; 2. Denée drillhole; 3. Landelies; 4. Yvoir. The shaded areas represent Lower Carboniferous outcrops.



**Figure 2.** Lithostratigraphy of the Ivorian stratotype in the Yvoir railway station section on the right bank of the Meuse River and correlation with the section on the left bank of the river.

## 5. Historical background

The Tournaisian at Yvoir has been extensively studied for more than a century. Dupont (1882–1883) introduced the term “Calcaire d’Yvoir” as upper subdivision of his “Assise des Ecaussines”. Conil (1960, 1968) gave a detailed description of the railway station section (Fig. 3). Groessens (1973, 1975) published the conodont distribution from sections on both sides of the Meuse River, and precisely located the last occurrence of the siphonodellids and the first appearance of *Polygnathus communis carina*. The quality of the exposure and the detailed conodont data led Conil *et al.* (1977) to define an Upper Tournaisian Ivorian substage at Yvoir, along the Dinant road, on the left bank of the Meuse, 800 m downstream from the Yvoir bridge. They placed the base of the Ivorian at the bottom of a 75 cm thick calcareous shale (bed 134) overlying the first cherty bed of the Yvoir Fm, which yields the last *Siphonodella*. *Polygnathus communis carina* enters 2.3 m above the boundary (bed 140; Groessens, 1975)



**Figure 3.** Stratigraphy of the Ivorian lectostratotype (after Conil, 1960).

Paproth *et al.* (1983) include in the boundary stratotype the abandoned quarries just south of the Yvoir railway station, which offer good exposures on the right bank of the Meuse River.

The lithological criterion proposed by Conil *et al.* (1977), although useful locally, is unsatisfactory for a chronostratigraphic boundary as it does not correspond to a recognizable biostratigraphical level. We propose here to relocate the base of the Ivorian to the base of bed 140 in the railway station section where *Polygnathus communis carina* enters (Groessens, 1975). The upper boundary of the Ivorian is constrained by the first appearance of the foraminifer *Eoparastaffella simplex* at the base of the overlying Moliniacian in the Salet road section (Devuyt *et al.*, this volume). The beds below *E. simplex*, corresponding to the Cf4α1 Zone of Conil *et al.* (1991) and originally assigned to the Moliniacian, are now put in the Ivorian.

## 6. Description

In the type area, the substage encompasses from bottom to top :

- 40 m: the Yvoir Fm (sensu Poty *et al.*, 2002), except its lower Hun Mbr and the first 3 m of the upper member (Yvoir s.s.; Fig. 3) Dominant facies are dark limestones (mainly packstones) with thin crinoidal and shelly layers. Chert nodules are abundant at 5 levels. A 6 m thick argillaceous unit is included in the lower part of the upper member.
- 15.65 m: the Ourthe Fm consisting of crinoidal rudstones (= Formation du Petit-Granit du Bayard in Groessens, 1973).
- 35 m: the Leffe Fm and its transition to the Sovet Fm ( $\pm 35$  m).

The lithological column of the Ivorian lectostratotype is given in figures 5–6. For more detailed descriptions, see Conil (1960, 1968) and Groessens (1973, 1975).

## 7. Lithology

The lithology of the lectostratotype is shown in figure 6 along with its correlation to the holostratotype and other reference sections. In the Ourthe and Hoyoux valleys (Condroz S.A.), the Ivorian succession is respectively 213 and 240 m thick, distributed between the thin-bedded cherty crinoidal packstones of the Yvoir Fm, except its partly dolomitic Hastarian lower part, respectively 57 and 49m thick, the crinoidal thick-bedded rudstones of the Ourthe Fm (40 and 29 m), the thin-bedded cherty crinoidal packstones of the Martinrive Fm (38 and 27 m) and crinoidal dolostones (Flémalle Mbr) and oolitic grainstone (Avins Mbr) of the Longpré Fm (78 and 135 m). The last two formations are laterally equivalent of the Leffe Fm, consisting of well stratified, purplish-blue wacke- to packstones, generally including cherts

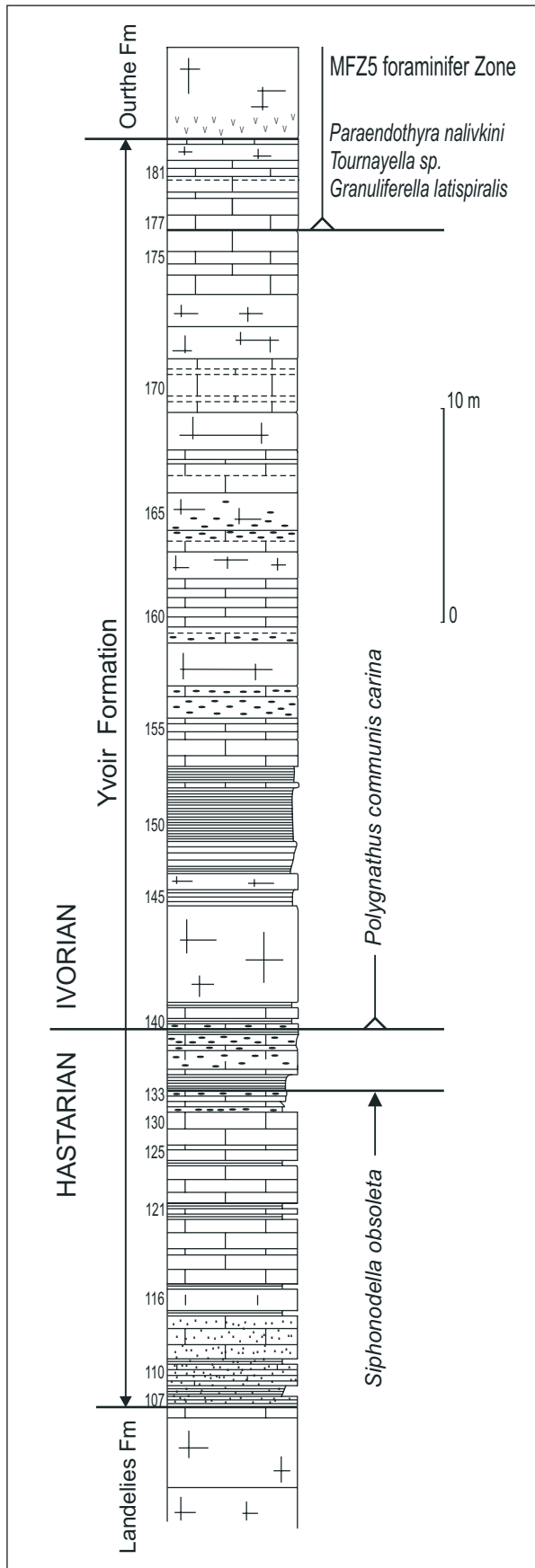


Figure 4. Lithological column of the Ivorian at the Yvoir railway station (modified from Groessens (1973)).



Figure 5. Base of the Ivorian in the lectostratotype, Yvoir railway station section.

nodules and poorly fossiliferous. In the southern part of the Dinant S.A., the Ivorian starts with the Bayard Fm, overlain by the thick Waulsortian sequence (locally more than 300 m thick).

In the western part of the Namur S.A., the Yvoir Fm and overlying Ourthe and Martinrive Fms are not found. The succession there starts with the crinoidal dolostones of the upper member of the Engihoul Fm (15 m) followed by the crinoidal rudstones and oolitic limestones of the Longpré Fm (30 m).

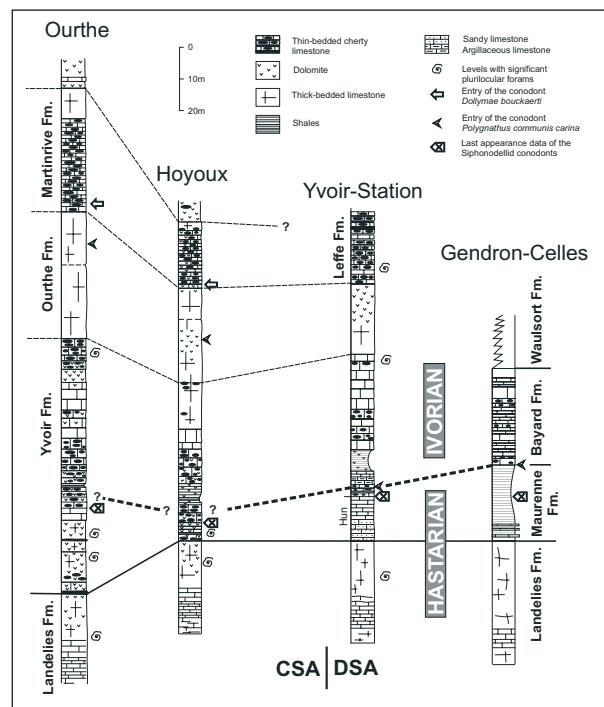


Figure 6. Correlation of the Ivorian succession between the Condroz S.A. and the Dinant S.A.





## 10. Chronostratigraphy

Figure 7 gives the main chronostratigraphic elements. More details about the stratigraphical correlations outside Western Europe are given in Poty *et al.* (in press).

## 11. Geochronology

There is no radiometric date available for the Ivorian in Belgium. The only date available around the base of the Ivorian is from a tuff level in the Rußschiefer of Thuringia, Germany (352 +/- 8 Ma) but the litho- and biostratigraphical control on its position is poor (Menning *et al.*, 2001). See Hance *et al.* (this volume) for a discussion of the dates available for the base of the Viséan (top Ivorian).

## 12. Structural environment

The type area is included in the Dinant "Synclinorium", included in the Ardennes Allochthon, and forms the northern flank of the Namurian "Anhée Syncline". The bedding is almost vertical (85° to the south). The succession is repeated by the Yvoir Fault, located a short distance north of the type section. This fault coincides with the boundary between the CSA and the DSA and might therefore be synsedimentary, reactivated during the Variscan Orogeny (Hance *et al.*, 2001).

## 13. Reference sections in Belgium

The Ivorian is documented by numerous sections including:

In the DSA: Yvoir, both banks of the River Meuse (Conil, 1960, 1968; Groessens, 1973, 1975); Dinant-Bayard (Groessens & Noël, 1977; Conil *et al.*, 1988.); Denée drillhole (Conil *et al.*, 1981).

In the CSA: Hoyoux and Ourthe Valleys (Groessens, 1975)

In the NSA: Landelies (Mamet *et al.*, 1970; Groessens, 1975; Groessens *et al.*, 1976)

## 14. Main contributions

Conil (1960), Conil *et al.* (1977), Groessens (1973, 1975), Paproth *et al.* (1983), Hance *et al.* (2001), Poty *et al.* (in press).

## 15. Remarks

Note that the succession between 2927 and 3653 m in the Saint-Ghilain well is characterized by a foraminiferal fauna belonging to the MFZ7-MFZ8 Zones of Devuyt

& Hance (in Poty *et al.*, in press) and is here assigned to the late Ivorian and not to the Moliniacian, as proposed by Groessens *et al.* (1982). The *Scaliognathus anchoralis* conodonts found at 2927m therefore do not need to be reworked (Groessens *et al.*, 1982) but are in agreement with a late Tournaisian age.

## 16. Acknowledgements

The authors thank Paul Brenckle for critically reading the manuscript and correcting the English. F.X. Devuyt gratefully acknowledges the award of a doctoral fellowship from the Belgian National Fund for Scientific Research (FNRS) and of a postdoctoral fellowship from the Irish Research Council for Science, Engineering and Technology (IRCSET).

## References

- BRUNTON, C., 1979. The Lower Carboniferous brachiopod genus *Levitusia* Muir-Wood, H.M. and Cooper, G.A., 1960 from Western Europe and the U.S.S.R. *Bulletin de l'Institut royal des Sciences naturelles de Belgique*, 51 (10).
- CONIL, R., 1960. Le Tournaisien de la gare d'Yvoir. *Bulletin de la Société belge de Géologie*, 69 (2): 277-294.
- CONIL, R., 1968. Le calcaire carbonifère depuis le Tn1a jusqu'au V2a. *Annales de la Société géologique de Belgique*, 90 (8): B687-B726.
- CONIL, R., GROESSENS, E., HIBO, D., LALOUX, M., LEES, A. & POTY, E., 1988. The Tournaisian-Viséan boundary in the type area. *Guidebook, Field Meeting, Palaeontological Association Carboniferous Group*, 22-25 April 1988; Institut de Géologie, Université Catholique de Louvain, Louvain-la-Neuve: 2 vols: 1-145.
- CONIL, R., GROESSENS, E., LALOUX, M., POTY, E. & TOURNEUR, F., 1991. Carboniferous guide foraminifera, corals and conodonts in the Franco-Belgian and Campine Basins: their potential for widespread correlation. In Brenckle, P.L. & Manger, W.L. (eds), *Intercontinental Correlation and Division of the Carboniferous System*, *Courier Forschungsinstitut Senckenberg*, 130: 15-30.
- CONIL, R., GROESSENS, E., PIRLET, H., 1977. Nouvelle charte stratigraphique du Dinantien type de la Belgique. *Annales de la Société géologique du Nord*, 96: 363-371.
- CONIL, R., GROESSENS, E. & VANDENVEN, G., 1981. Le sondage de Denée. *Service géologique de Belgique, Professional Paper*, 183: 1-55.
- DUPONT, E. 1882, Explication de la feuille de Ciney. Carte géologique de la Belgique.
- DUPONT, E. 1883, Explication de la feuille de Dinant. Carte géologique de la Belgique.
- GRADSTEIN, F.M., OGG, J.G., SMITH, A.G., AGTERBERG, F.P., BLEEKER, W., COOPER,

- R.A., DAVYDOV, V., GIBBARD, P., HINNOV, L., HOUSE, M.R., LOURENS, L., LUTERBACHER, H.-P., MCARTHUR, J., MELEHIN, M.J., ROBB, L.J., SHERGOLD, J., VILLENEUVE, M., WARDLAW, B.R., ALI, J., BRINKHUIS, H., HILGEN, F.J., HOOKER, J., HOWARTH, R.J., KNOLL, A.H., LASKAR, J., MONECHI, S., PLUMB, K.A., POWELL, J., RAFFI, I., RÖHL, U., SANFILIPPO, A., SCHMITZ, B., SHACKLETON, N. J., SHIELDS, G.A., STRAUSS, H., VAN DAM, J., VAN KOLFSCHOTEN, T., VEIZER, J., WILSON, D., 2004. A geologic time scale 2004. Cambridge Univ. Press, Cambridge.
- GROESSENS, E., 1973. La Formation du Bocq à Yvoir. *Service géologique de Belgique, Professional Paper*, 5: 1-11.
- GROESSENS, E., 1975. Distribution des conodontes dans le Dinantien de la Belgique. International Symposium on Belgian micropaleontological limits from Emsian to Viséan, Namur 1974, Geological Survey of Belgium, Publication n° 17, 1-193.
- GROESSENS, E., CONIL, R. & HENNEBERT, M., 1982. Le Dinantien du sondage de Saint-Ghislain. *Mémoires pour servir à l'explication des cartes géologiques et minières de la Belgique*, 22, 137 pp. (imprinted 1979).
- GROESSENS, E., CONIL, R. & LEES, A., 1976. Problèmes relatifs à la limite du Tournaisien et du Viséan en Belgique. *Bulletin de la Société belge de Géologie*, 82 (1): 17-50 (imprinted 1974).
- GROESSENS, E. & NOEL, B., 1977. Etude litho- et biostratigraphique du Rocher du Bastion et du Rocher Bayard à Dinant. International Symposium on Belgian micropaleontological limits from Emsian to Viséan, Namur 1974, Geological Survey of Belgium, Publication n° 15: 1-17.
- HANCE, L. POTY, E. & DEVUYST, F.X., this volume. Viséan. In Dejonghe, L. (ed.), Current status of chronostratigraphic units named from Belgium and adjacent areas. *Geologica Belgica*.
- HANCE, L., POTY, E. & DEVUYST, F.-X., 2001: Stratigraphie séquentielle du Dinantien type (Belgique) et corrélation avec le Nord de la France (Boulonnais, Avesnois). *Bulletin de la Société géologique de France*, 172, 4: 411-426.
- KALVODA, J., 2002. Late Devonian-Early Carboniferous foraminiferal fauna: zonations, evolutionary events, paleobiogeography and tectonic implications. *Folia Geologica* 39, Masaryk University Brno: 1-213.
- LEES, A., 1997. Biostratigraphy, sedimentology and palaeobathymetry of Waulsortian buildups and peri-Waulsortian rocks during the late Tournaisian regression, Dinant area, Belgium. *Geological Journal*, 32: 1-36.
- MAMET, B., MIKHAILOFF, N. & MORTELMANS, G., 1970. La stratigraphie du Tournaisien et du Viséan inférieur de Landelies. Comparaisons avec les coupes du Tournaisien et du bord nord du synclinal de Namur. *Mémoire de la Société belge de Géologie*, 9: 1-81.
- MANSY, J.-L., CONIL, R., MEILLEZ, F., KHATIR, A. DELCAMBRE, B., GROESSENS, E., LYS, M., POTY, E., SWENNEN, R., TRENTÉSEAU, A. & WEYANT, M., 1989. Nouvelles données stratigraphiques et structurales sur le Dinantien dans l'Avesnois. *Annales de la Société géologique du Nord*, 108 (2-2): 125-42.
- MENNING, M., WEYER, D., DROZDZEWSKI, G., VAN AMEROM, H.W.J. & WENDT, I., 2000. More radiometric ages for the Carboniferous time scale. *Geologisches Jahrbuch*, 156 (A): 3-44.
- MENNING, M., WEYER, D., DROZDZEWSKI, G. & WENDT, I., 2001. More radiometric ages for the Carboniferous time scale. *Newsletter on Carboniferous Stratigraphy, IUGS Subcommission on Carboniferous Stratigraphy*, 19: 16-18.
- PAPROTH, E., CONIL, R., BLESS, M.J.M., BOONEN, P., BOUCKAERT, J., CARPENTIER, N., COEN, M., DELCAMBRE, B., DEPRIJCK, C., DEUZON, S., DREESEN, R., GROESSENS, E., HANCE, L., HENNEBERT, M., HIBO, D., HAHN, G., HAHN, R., HISLAIRE O., KASIG, W., LALOUX, M., LAUWERS, A., LEES, A., LYS, M., OP DE BEEK, K., OVERLAU, P., PIRLET, H., POTY, E., RAMSBOTTOM, W., STREEL, M., SWENNEN, R., THOREZ, J., VANGUESTAINE, M., VAN STEENWINKEL, M. & VIESLET, J.-L., 1983. Bio- and Lithostratigraphic subdivisions of the Dinantian in Belgium, a review. *Annales de la Société géologique de Belgique*, 106: 185-239.
- POTY, E., 1985. "A rugose coral biozonation for the Dinantian of Belgium as a basis for a coral biozonation of the Dinantian of Eurasia". *Comptes rendus du 10e Congrès International de Stratigraphie et de Géologie du Carbonifère, Madrid 1983*, 4: 29-31.
- POTY, E., DEVUYST, F.X. & HANCE, L. (in press). Upper Devonian and Mississippian foraminiferal and rugose coral zonations of Belgium and Northern France, a tool for Eurasian correlations. *Geological Magazine*.
- POTY, E., HANCE, L., LEES, A. & HENNEBERT, M., 2002. Dinantian lithostratigraphic units (Belgium). In Bultynck, P ; & Dejonghe, L. (eds.), Guide to a revised lithostratigraphic scale of Belgium. *Geologica Belgica*, 4 (1-2): 69-94.

Manuscript received on 15.06.2005 and accepted for publication on 16.08.2005.